




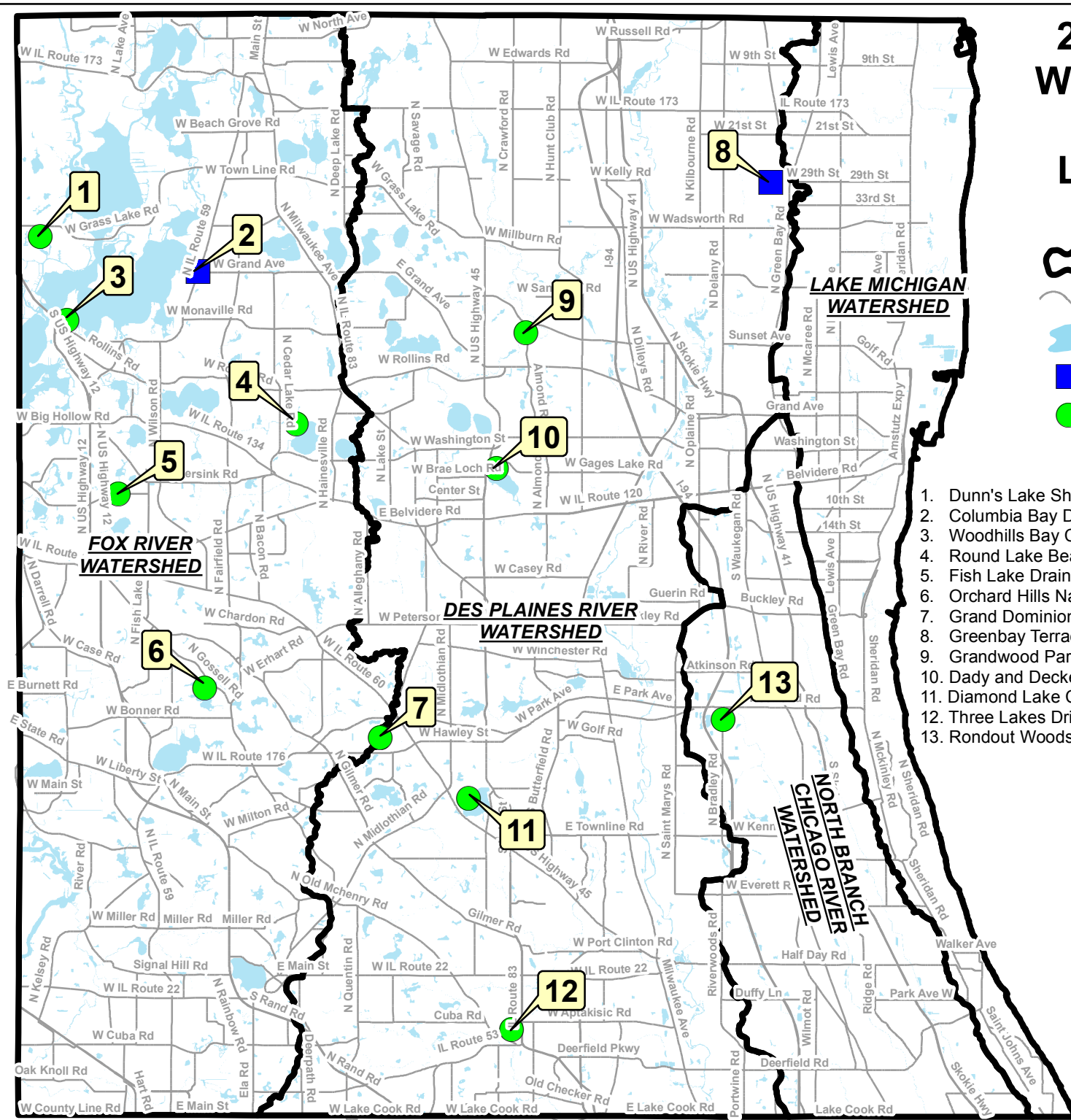


2017 Recommended WMB and SIRF Project Location Map Lake County, Illinois

-  Watershed Boundaries
-  Major Road
-  Lake and Major Rivers
-  2017 Recommended SIRF
-  2017 Recommended WMB

1. Dunn's Lake Shoreline Estates Phase II
2. Columbia Bay Drive Drainage Improvements
3. Woodhills Bay Colony Phase I Stormwater Control Project
4. Round Lake Beach Shoreline Restoration and BMP
5. Fish Lake Drain Dredging and Shoreline Improvements
6. Orchard Hills Natural Areas Management Plan
7. Grand Dominion Rain Garden
8. Greenbay Terrace & Maplewood Manor Stormsewer Improvements
9. Grandwood Park Northern Berm
10. Dady and Decker HOA Shoreline Protection
11. Diamond Lake Coop Preservation Strategy
12. Three Lakes Drive Drainage Improvements
13. Rondout Woods Restoration Project



STORMWATER MANAGEMENT COMMISSION

This map is provided for general locational information only. Map features have been derived from various sources, each of which has its own scale and accuracy. The locations of all features are approximate. Lake County Stormwater Management Commission revised December 13, 2016

DATA SOURCES:
Lake County Stormwater Management
Lake County Department of Information And Technology, GIS & Mapping Division

